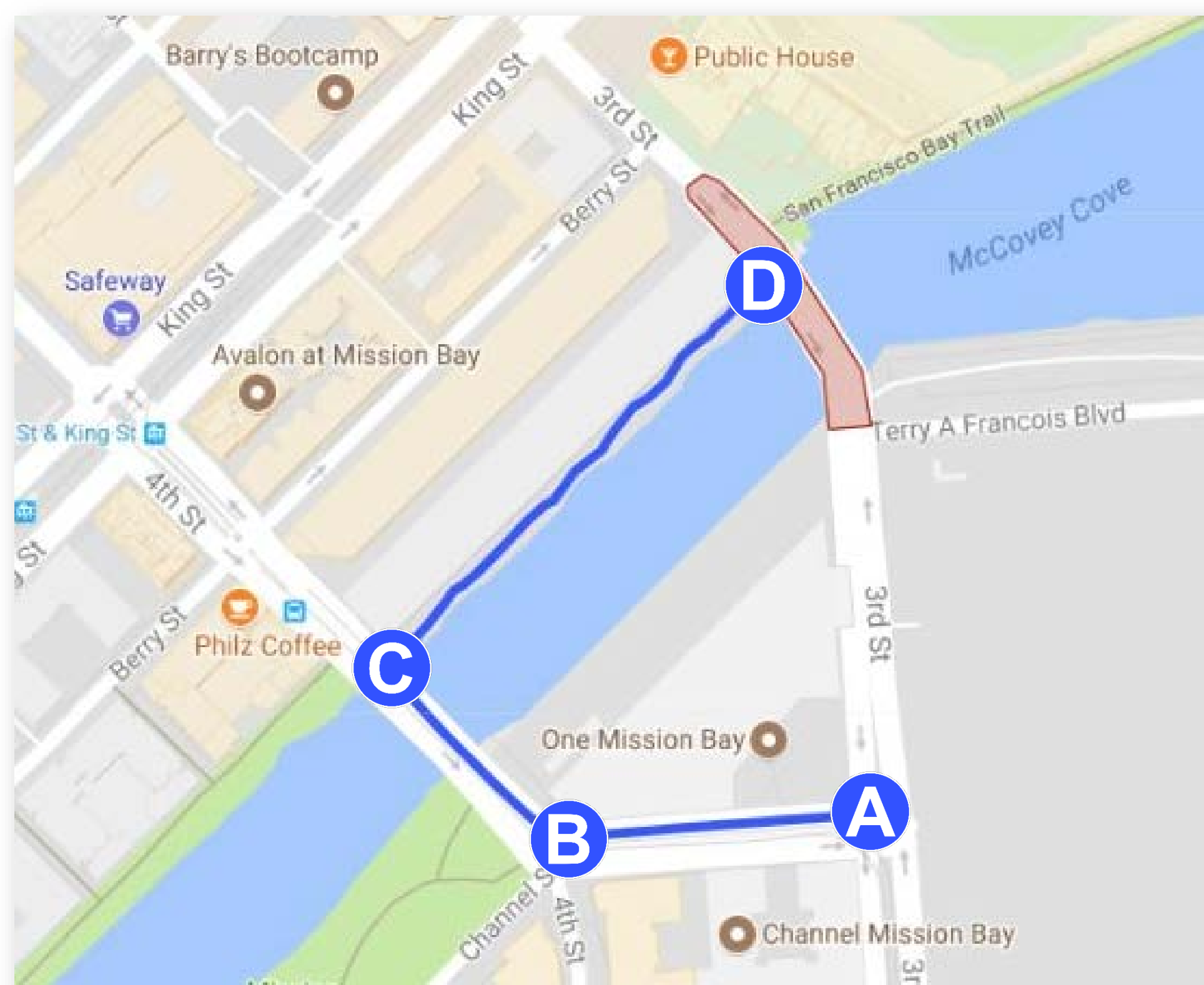


THIRD STREET BRIDGE **CLOSED:** 12/11/17 – 01/26/18 PEDESTRIAN DETOUR ROUTE

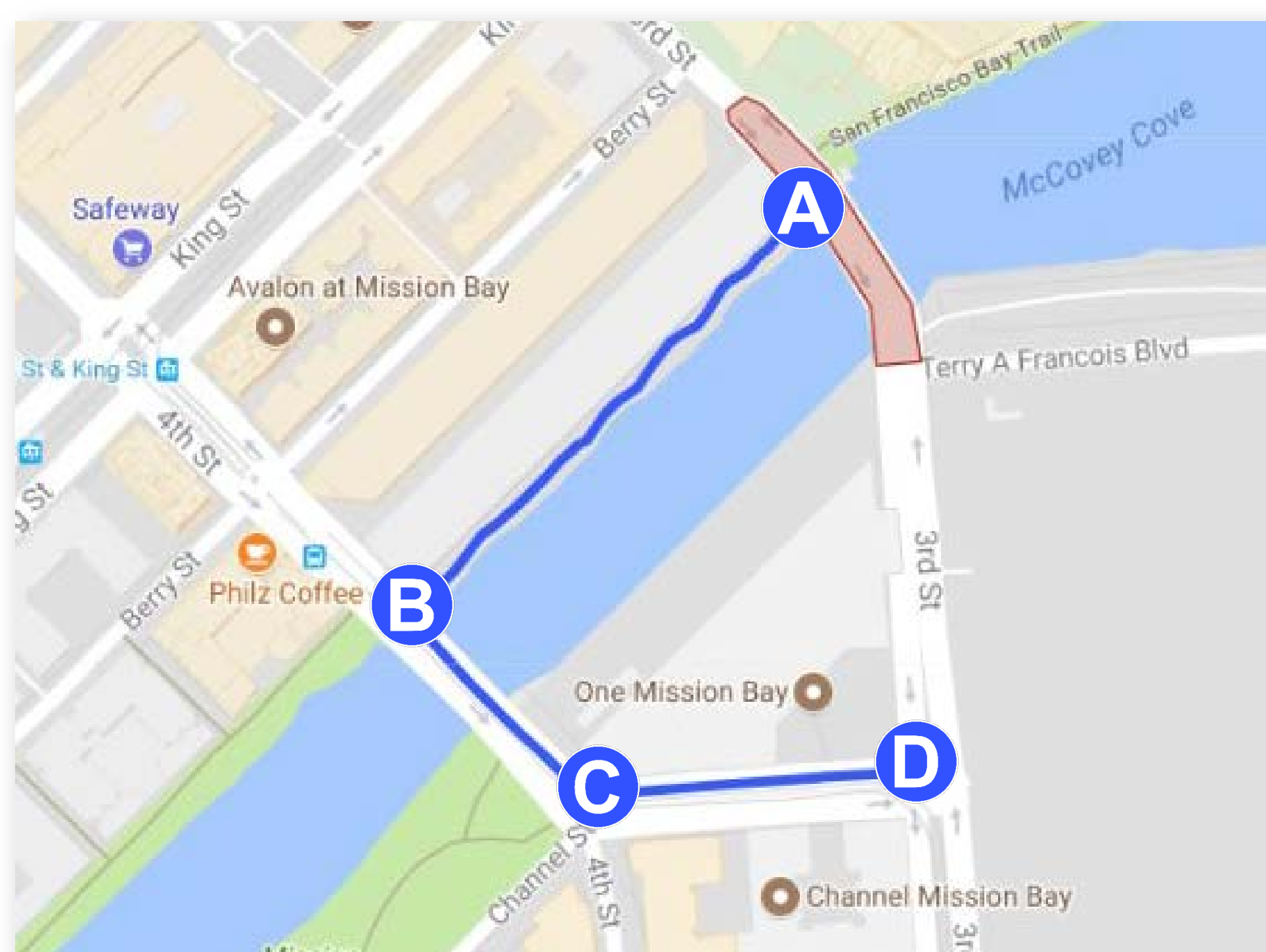
NORTHBOUND: Channel St > 4th St > Bay Trail Path

- PEDESTRIANS WALKING NORTHBOUND ARE ADVISED TO TAKE CHANNEL STREET (A) TURN RIGHT TO 4TH STREET (B) TURN RIGHT ONTO TO THE BAY TRAIL PATH (C) AND CONTINUE ONTO 3RD STREET (D)



SOUTHBOUND: Bay Trail Path > 4th St > Channel St

- PEDESTRIANS WALKING SOUTHBOUND ARE ADVISED TO TAKE THE BAY TRAIL PATH (A) TURN LEFT ONTO THE 4TH STREET BRIDGE (B) TURN LEFT ONTO CHANNEL STREET (C) AND CONTINUE ONTO 3RD STREET (D)



VISIT WWW.SFPUBLICWORKS.ORG/THIRDSTREETBRIDGE FOR MORE INFORMATION



ONESF
Building Our Future

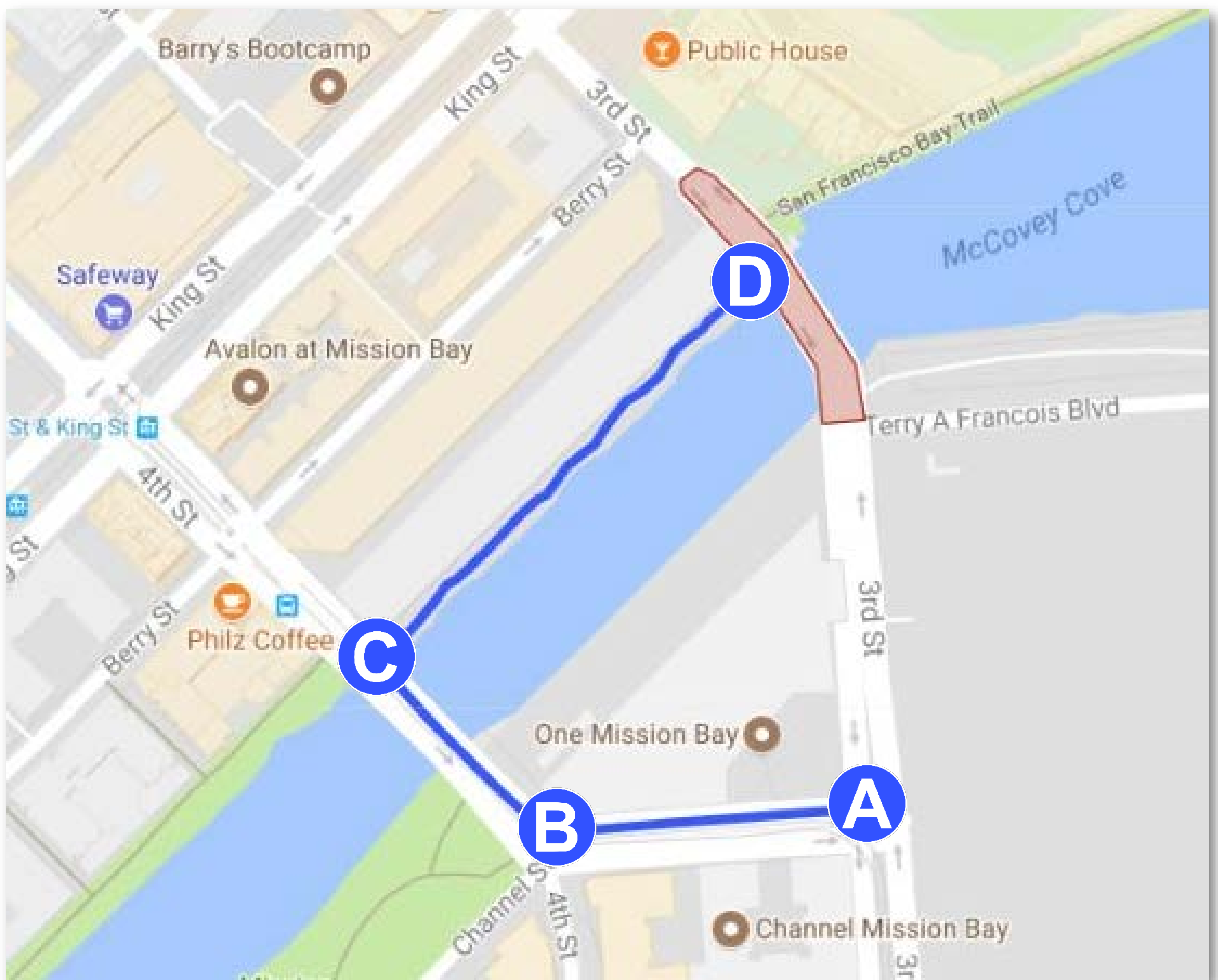
A PROJECT OF THE CITY'S TEN-YEAR CAPITAL PLAN
There is only one San Francisco and we're taking care of it.



THIRD STREET BRIDGE **CLOSED**: 12/11/17 - 01/26/18 PEDESTRIAN DETOUR ROUTE

NORTHBOUND: Channel St > 4th St > Bay Trail Path

- PEDESTRIANS WALKING NORTHBOUND ARE ADVISED TO TAKE CHANNEL STREET (A) TURN RIGHT TO 4TH STREET (B) TURN RIGHT ONTO TO THE BAY TRAIL PATH (C) AND CONTINUE ONTO 3RD STREET (D)



VISIT WWW.SFPUBLICWORKS.ORG/THIRDSTREETBRIDGE FOR MORE INFORMATION



ONESF
Building Our Future

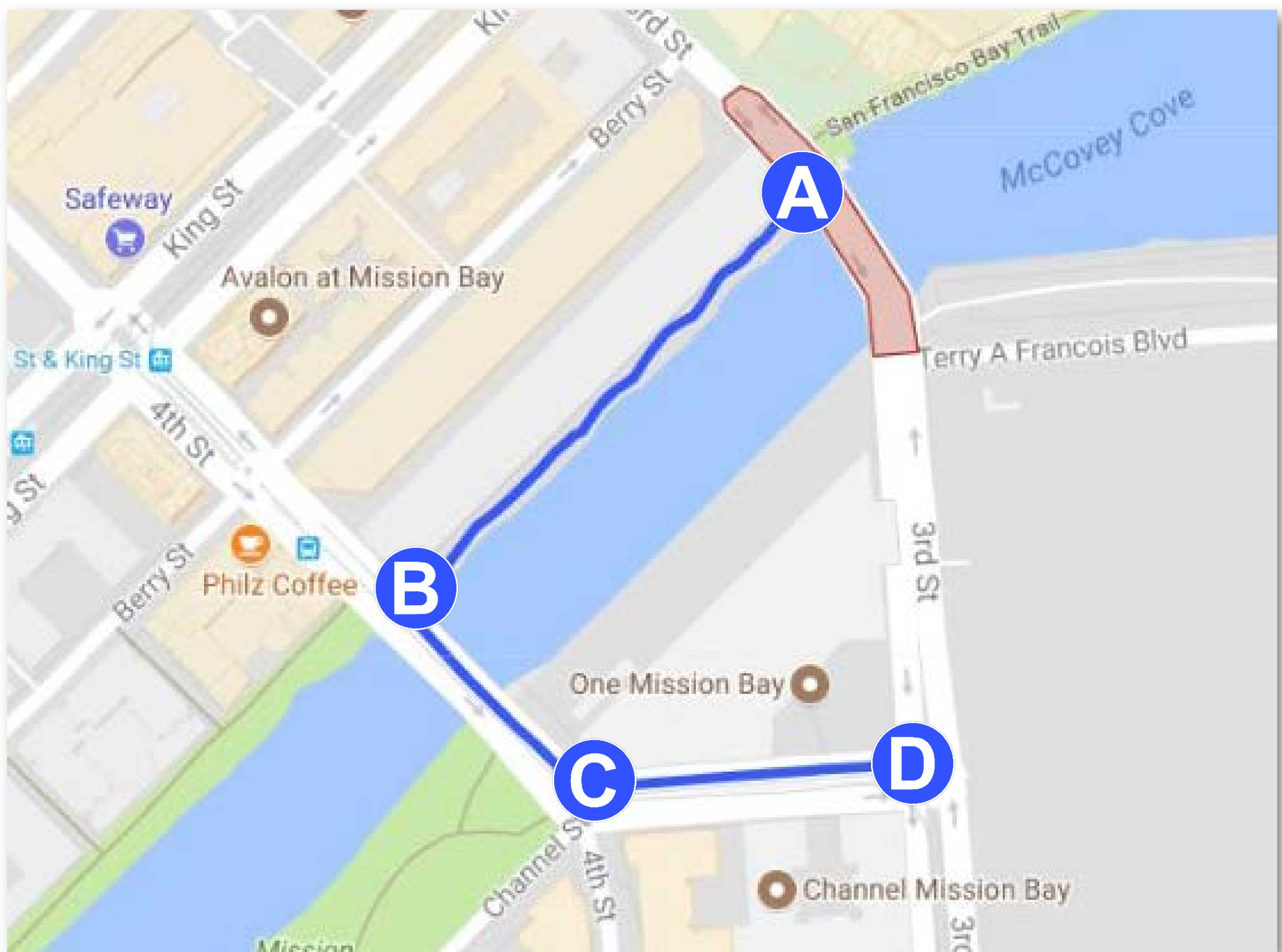
A PROJECT OF THE CITY'S TEN-YEAR CAPITAL PLAN
There is only one San Francisco and we're taking care of it.



THIRD STREET BRIDGE **CLOSED**: 12/11/17 - 01/26/18 PEDESTRIAN DETOUR ROUTE

SOUTHBOUND: Bay Trail Path > 4th St > Channel St

- PEDESTRIANS WALKING SOUTHBOUND ARE ADVISED TO TAKE THE BAY TRAIL PATH (A) TURN LEFT ONTO THE 4TH STREET BRIDGE (B) TURN LEFT ONTO CHANNEL STREET (C) AND CONTINUE ONTO 3RD STREET (D)



VISIT WWW.SFPUBLICWORKS.ORG/THIRDSTREETBRIDGE FOR MORE INFORMATION



ONESF
Building Our Future

A PROJECT OF THE CITY'S TEN-YEAR CAPITAL PLAN
There is only one San Francisco and we're taking care of it.

