

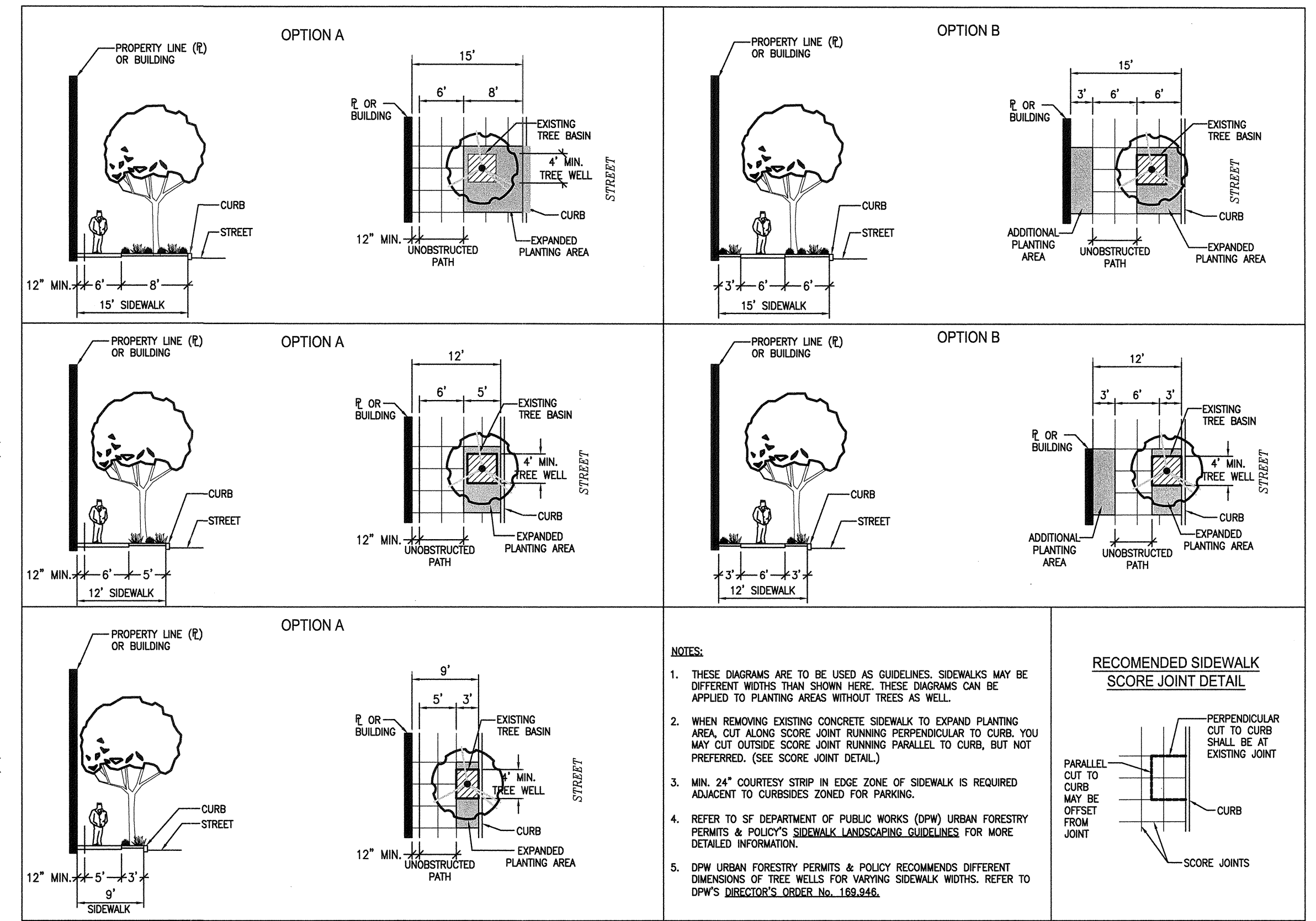
1a Sidewalk Landscaping Design Options Sidewalks with Curbside Designated 'No Parking' Layout Plan & Sections

- NOTES:**
- FOR SIDEWALK LANDSCAPING ON SIDEWALKS WITH CURBSIDE PARKING, PLEASE REFER TO SHEET L-1.1
 - REFER TO SF DEPARTMENT OF PUBLIC WORKS (DPW) BUREAU OF URBAN FORESTRY PERMITS & POLICY'S SIDEWALK LANDSCAPING GUIDELINES FOR MORE DETAILED INFORMATION.
 - NO COURTESY STRIP IS REQUIRED IN THE EDGE ZONE FOR AREAS W/OUT PARKING.
 - OPTION A DEPICTS THE OPTION FOR LANDSCAPE PLANTING ALONG BOTH THE BUILDING AND CURB. NOTE THAT IF A STAIR EXTENDS INTO SIDEWALK THE 6 FEET UNOBSTRUCTED PATH SHALL BE MEASURED FROM THE OUTSIDE EDGE OF STAIR.
 - OPTION B DEPICTS THE OPTION FOR PLANTING ONLY ALONG THE CURB SIDE. ENSURE TO PROVIDE A MINIMUM OF 12" CLEAR OR PLANTED FRONTAGE ZONE TO ALLOW CLEARANCE OF (E) OBSTRUCTIONS FROM BUILDING OR PROPERTY LINE.
 - SEE 1b FOR ENLARGED LAYOUT & SECTIONS.
 - A 5'-6" MIN. UNOBSTRUCTED PATH SHALL BE MAINTAINED WITHIN THE THROUGHWAY ZONE OF SIDEWALK. THE UNOBSTRUCTED PATH SHALL BE DESIGNATED IN THE AREA OF SIDEWALK MOST ACCESSIBLE.
 - SIDEWALK PLANTING SHALL NOT REDUCE THE ACCESSIBILITY OF THE SIDEWALK PATH OF TRAVEL ALONG THE AREA OF WORK AS COMPARED TO THE EXISTING CONDITIONS. FOR EXAMPLE: IF THE EXISTING EDGE ZONE AT CURB PROVIDES A PATH OF TRAVEL THAT IS LESS THAN OR EQUAL TO 2% IN CROSS SLOPE, AND THE EXISTING PEDESTRIAN THROUGHWAY ZONE EXCEEDS 2% CROSS SLOPE, THE ACCESSIBLE EDGE ZONE MAY NOT BE REDUCED WITH SIDEWALK LANDSCAPING UNLESS A NEW ACCESSIBLE PEDESTRIAN THROUGHWAY ZONE IS PROVIDED.
 - MAINTAIN A 48" WIDE ACCESSIBLE PATH TO SIDEWALK FIXTURES, SUCH AS PEDESTRIAN PUSHBUTTONS, CENTRALIZED PARKING METERS, MAILBOXES, AND FIRE AND POLICE PULL STATIONS. ALSO NOTE THAT THE ENTIRE WIDTH OF SIDEWALK FRONTING NEWRACKS MUST BE CLEAR OF OBSTRUCTIONS AND A MINIMUM OF 4FT WIDE, BUT NOT NARROWER THAN NEWRACK/NEWSTAND.

≥ 15 FT SIDEWALK

≥ 12 and <15 FT SIDEWALK

≥ 9 and < 12 FT SIDEWALK



1b Sidewalk Landscaping Design Options Sidewalks with Curbside Designated 'No Parking' Enlarged Layout Plan & Sections


- NOTES:**
- THESE DIAGRAMS ARE TO BE USED AS GUIDELINES. SIDEWALKS MAY BE DIFFERENT WIDTHS THAN SHOWN HERE. THESE DIAGRAMS CAN BE APPLIED TO PLANTING AREAS WITHOUT TREES AS WELL.
 - WHEN REMOVING EXISTING CONCRETE SIDEWALK TO EXPAND PLANTING AREA, CUT ALONG SCORE JOINT RUNNING PARALLEL TO CURB, BUT NOT PREFERRED. (SEE SCORE JOINT DETAIL.)
 - MIN. 24" COURTESY STRIP IN EDGE ZONE OF SIDEWALK IS REQUIRED ADJACENT TO CURBSIDES ZONED FOR PARKING.
 - REFER TO SF DEPARTMENT OF PUBLIC WORKS (DPW) URBAN FORESTRY PERMITS & POLICY'S SIDEWALK LANDSCAPING GUIDELINES FOR MORE DETAILED INFORMATION.
 - DPW URBAN FORESTRY PERMITS & POLICY RECOMMENDS DIFFERENT DIMENSIONS OF TREE WELLS FOR VARYING SIDEWALK WIDTHS. REFER TO DPW'S DIRECTOR'S ORDER No. 169,946.

NOTE: IF PLANTING TREES, REFER TO DPW'S STREET TREE PLANTING PERMITTING PROCESS (www.sfdpw.org) AND DPW'S DIRECTOR'S ORDER ON TREE PLANTING (ORDER NO. 169,946 approved 3/12/10).


FOR EXAMPLE THE DIRECTOR'S ORDER REQUIRES THAT WHEN PLANTING TREES FRONTING CORNER PROPERTIES: TREES MAY BE PLANTED UP TO 25' FROM THE CROSSWALK EDGE ON SIDEWALKS AND MEDIANS AT THE NEAR SIDE OF INTERSECTIONS AND NO CLOSER THAN 5' FROM THE CROSSWALK EDGE ON SIDEWALKS AND MEDIANS AT THE FAR SIDE OF INTERSECTIONS.

| NO. | DATE | DESCRIPTION | BY | APP. |
|--|----------|---|----|------|
| 1 | 10.28.10 | ADA REVIEW MODIFICATIONS | | |
| 2 | 11.30.10 | NOTES-DPW DIRECTOR'S ORDER ON TREE PLANTING | | |
| TABLE OF REVISIONS | | | | |
| THIS DRAWING WAS LAST MODIFIED: 11/30/10 13:49, BY: ko'day | | | | |

| REFERENCE INFORMATION & FILE NO. OF SURVEYS |
|---|
| |



BUREAU OF ENGINEERING
DEPARTMENT OF PUBLIC WORKS
CITY AND COUNTY OF SAN FRANCISCO



| DESIGNED: | DATE: | APPROVED |
|-----------|---------|-----------------------|
| KO | 10/8/10 | SECTION MANAGER |
| DRAWN: | DATE: | DEPUTY BUREAU MANAGER |
| KO/EB | 10/8/10 | CITY ENGINEER |
| CHECKED: | DATE: | |
| SH | 10/8/10 | |

| SCALE: |
|-----------------|
| 1/16" = 1'-0" |
| SHEET OF SHEETS |
| 2 OF 7 |

| CITY OF SAN FRANCISCO |
|--|
| SIDEWALK LANDSCAPING REFERENCE DRAWINGS |
| Layout Design Options and Sections for Different Sidewalk Widths Designated for 'No Parking' |
| CONTRACT NO. |
| DRAWING NO. L-1.0 |
| FILE NO. |
| REV. NO. |