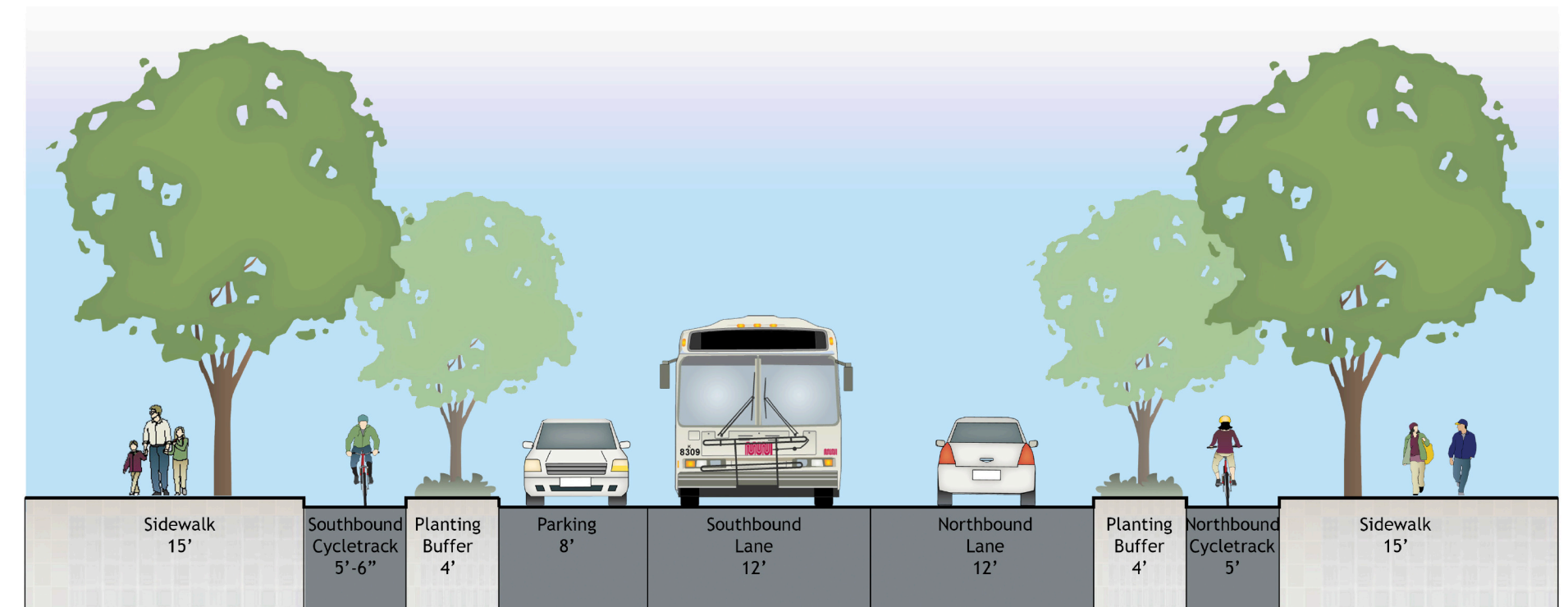
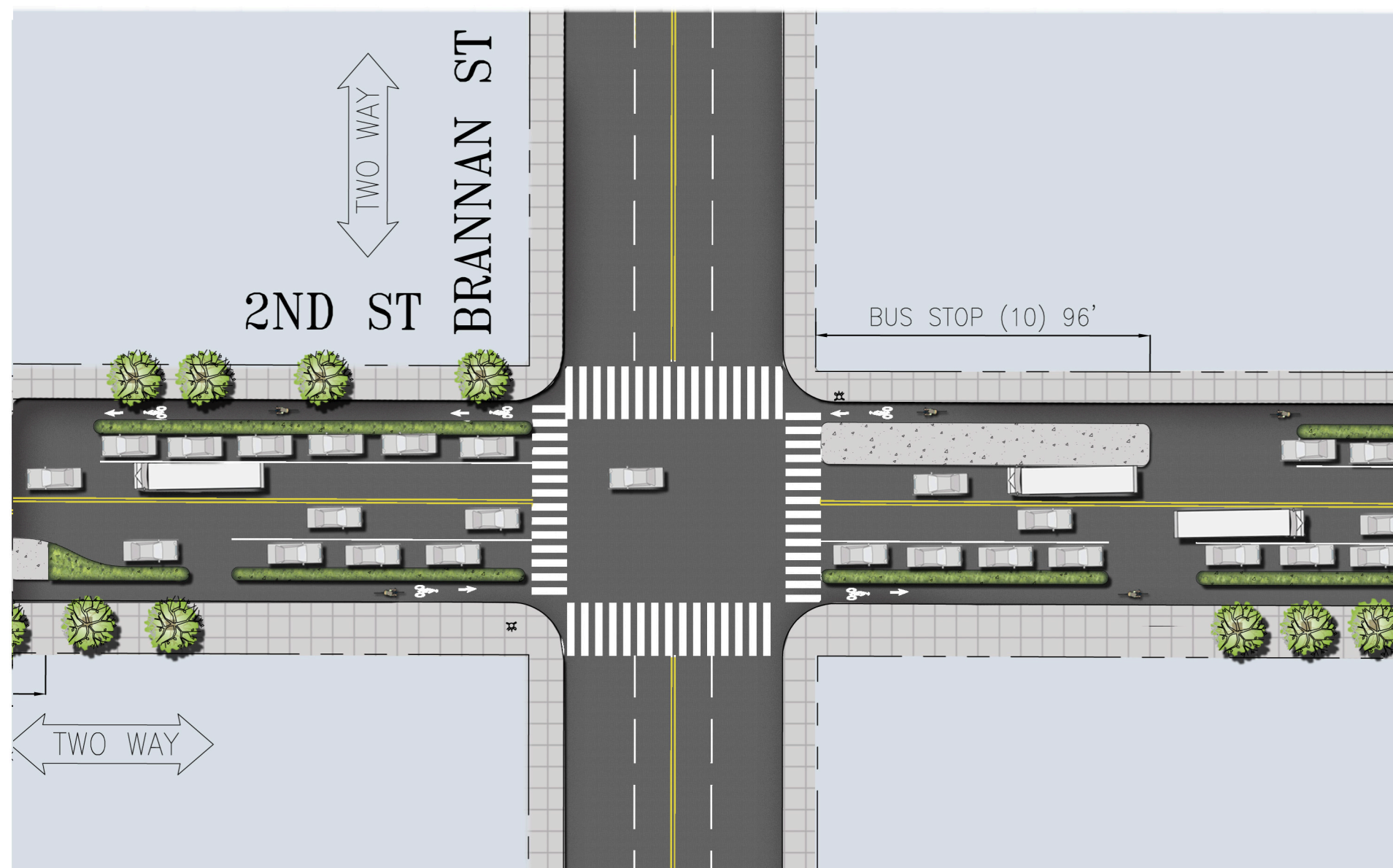


**CONCEPTUAL PLAN VIEW OF A TYPICAL INTERSECTION:  
2ND STREET AT FOLSOM STREET**

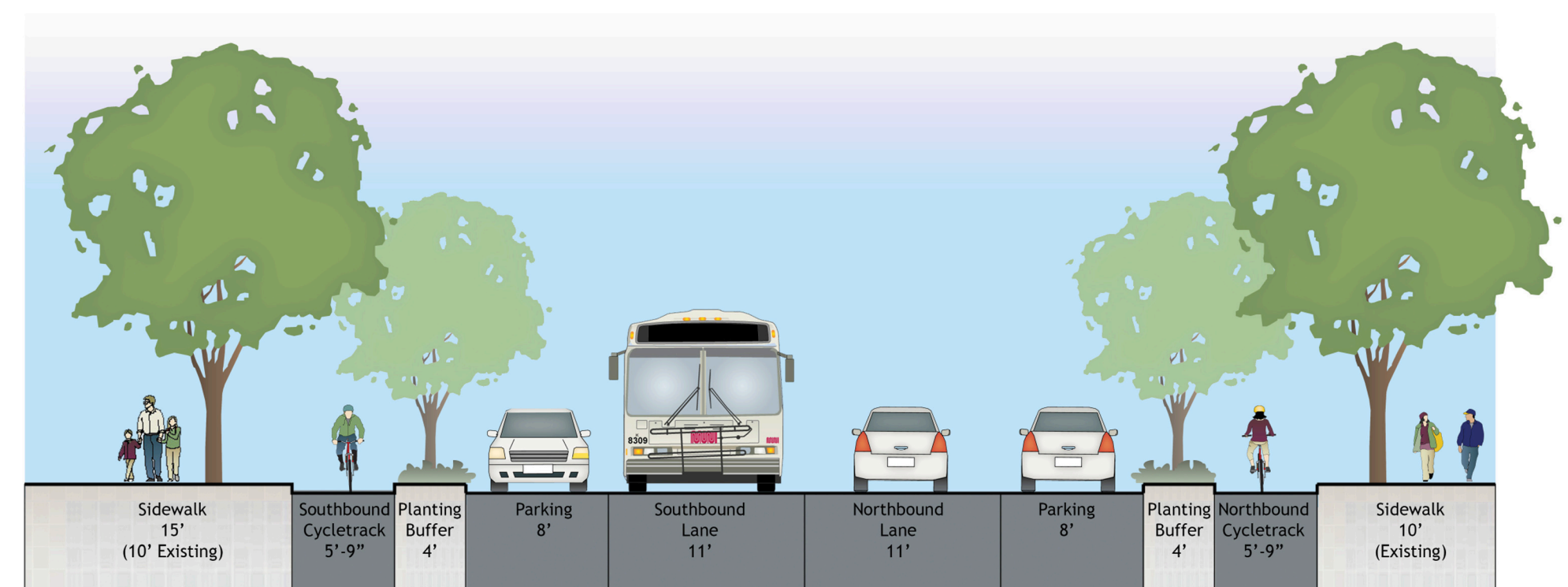


**One-Way Cycletracks**  
Market to Harrison  
Buffers, Cycletracks, Parking West Side

**TYPICAL SECTION: MARKET STREET TO HARRISON STREET**



**CONCEPTUAL PLAN VIEW OF A TYPICAL INTERSECTION:  
2ND STREET AT BRANNAN STREET**



**One-Way Cycletracks**  
Bryant to Townsend  
Buffers, Cycletracks, Parking Both Sides

**TYPICAL SECTION: BRANNAN STREET TO KING STREET**

# ONE WAY CYCLETRACKS